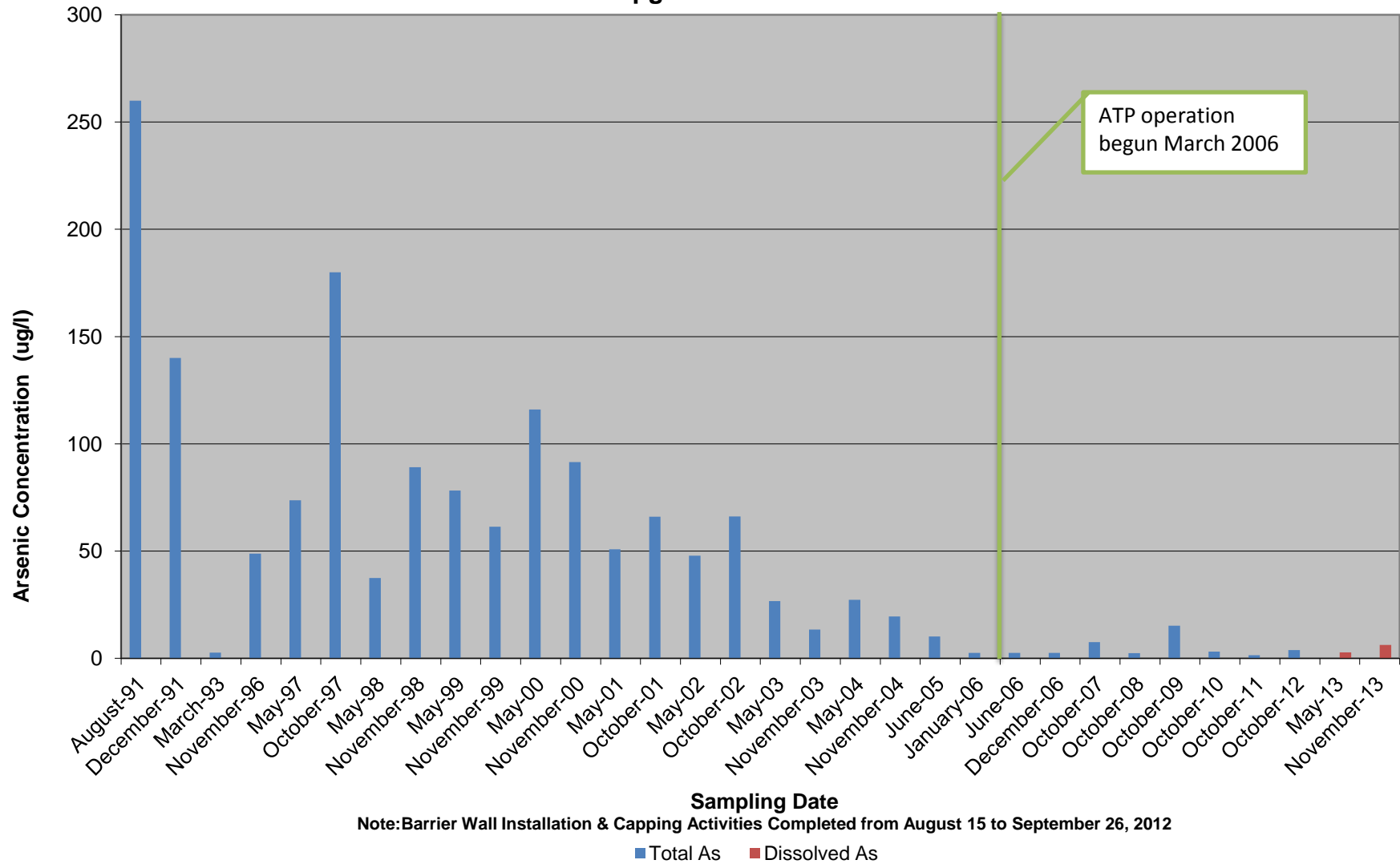
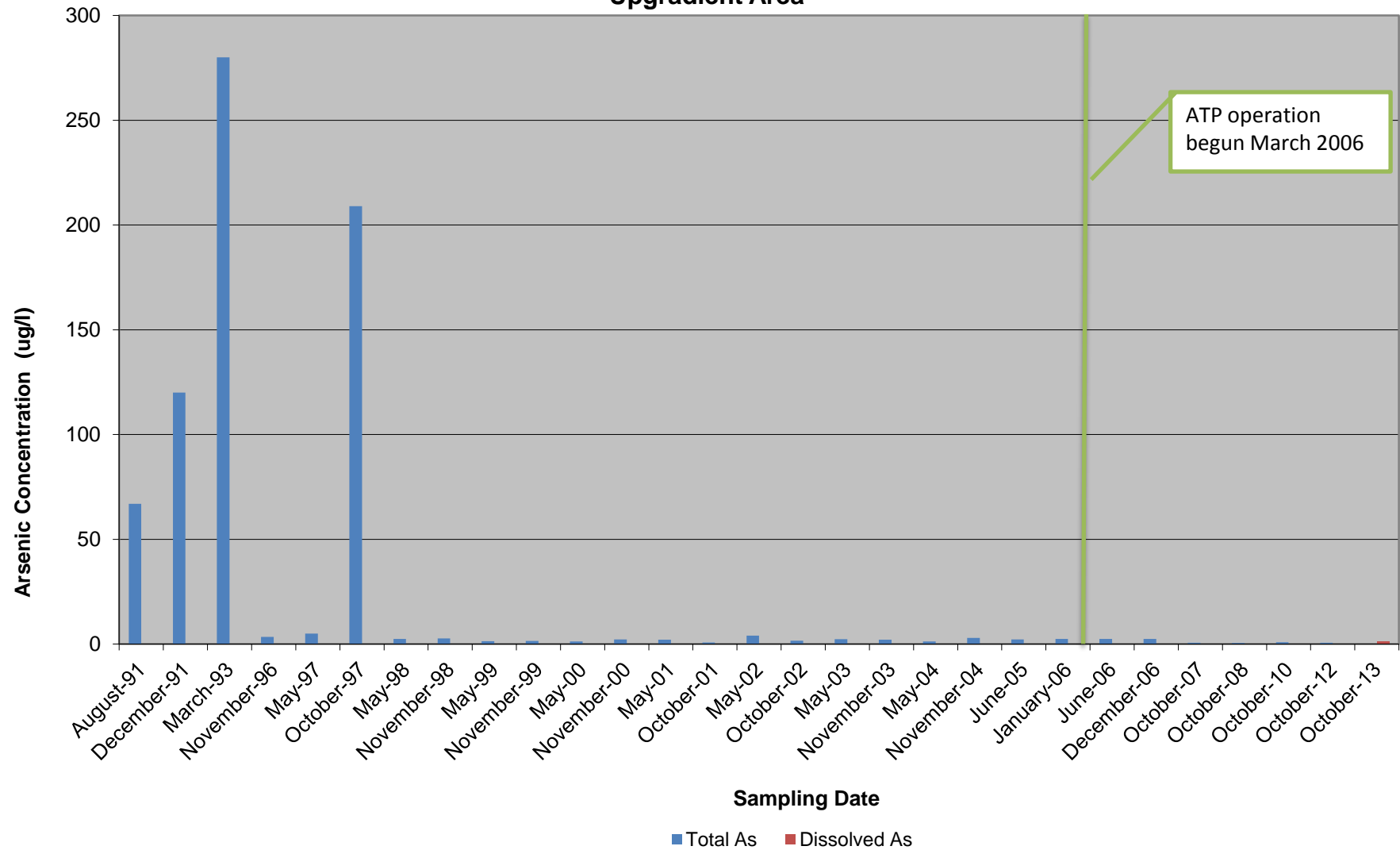


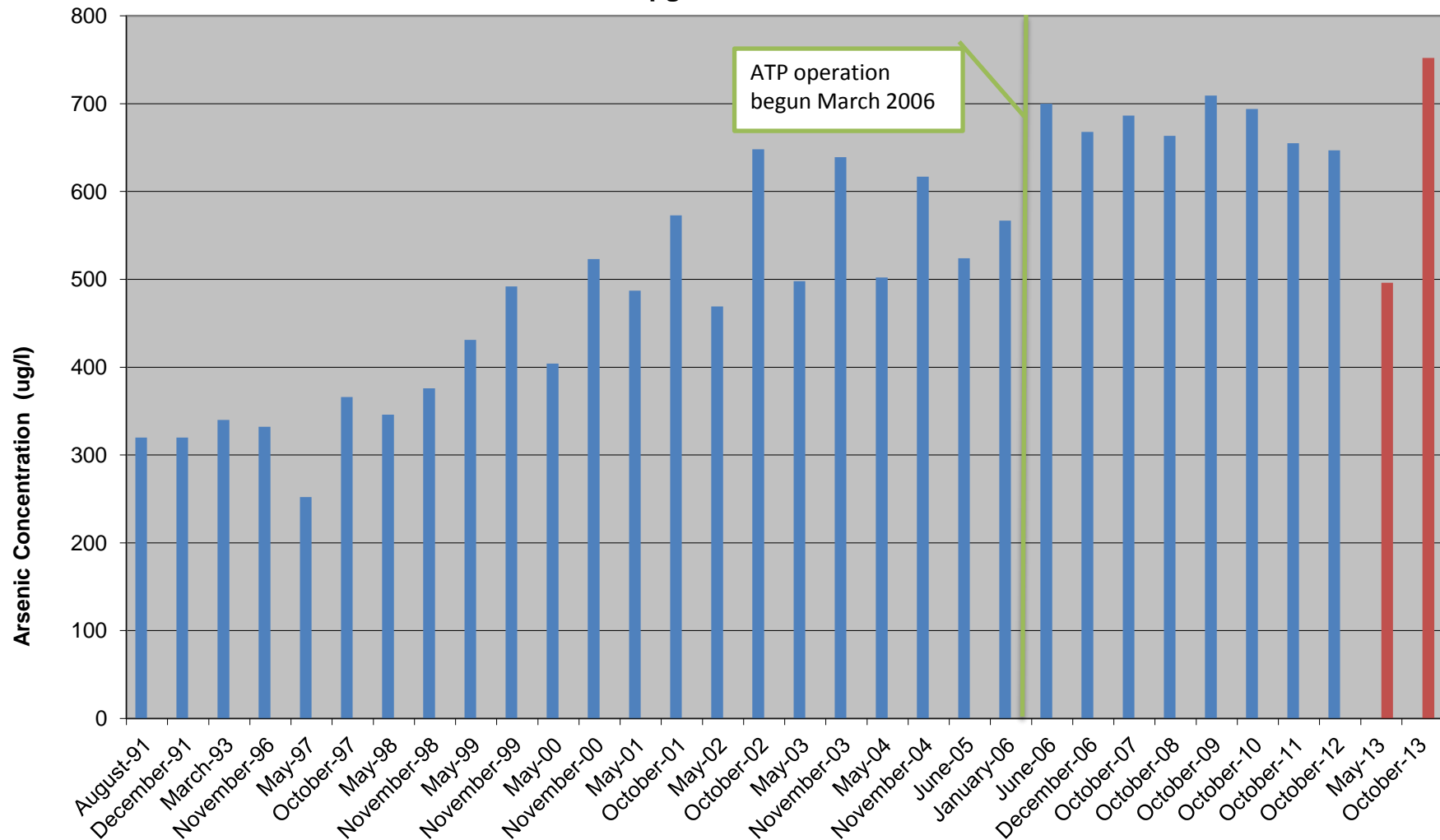
Historic Arsenic Concentrations SHL-4 Upgradient Area



**Historic Arsenic Concentrations
SHL-10
Upgradient Area**



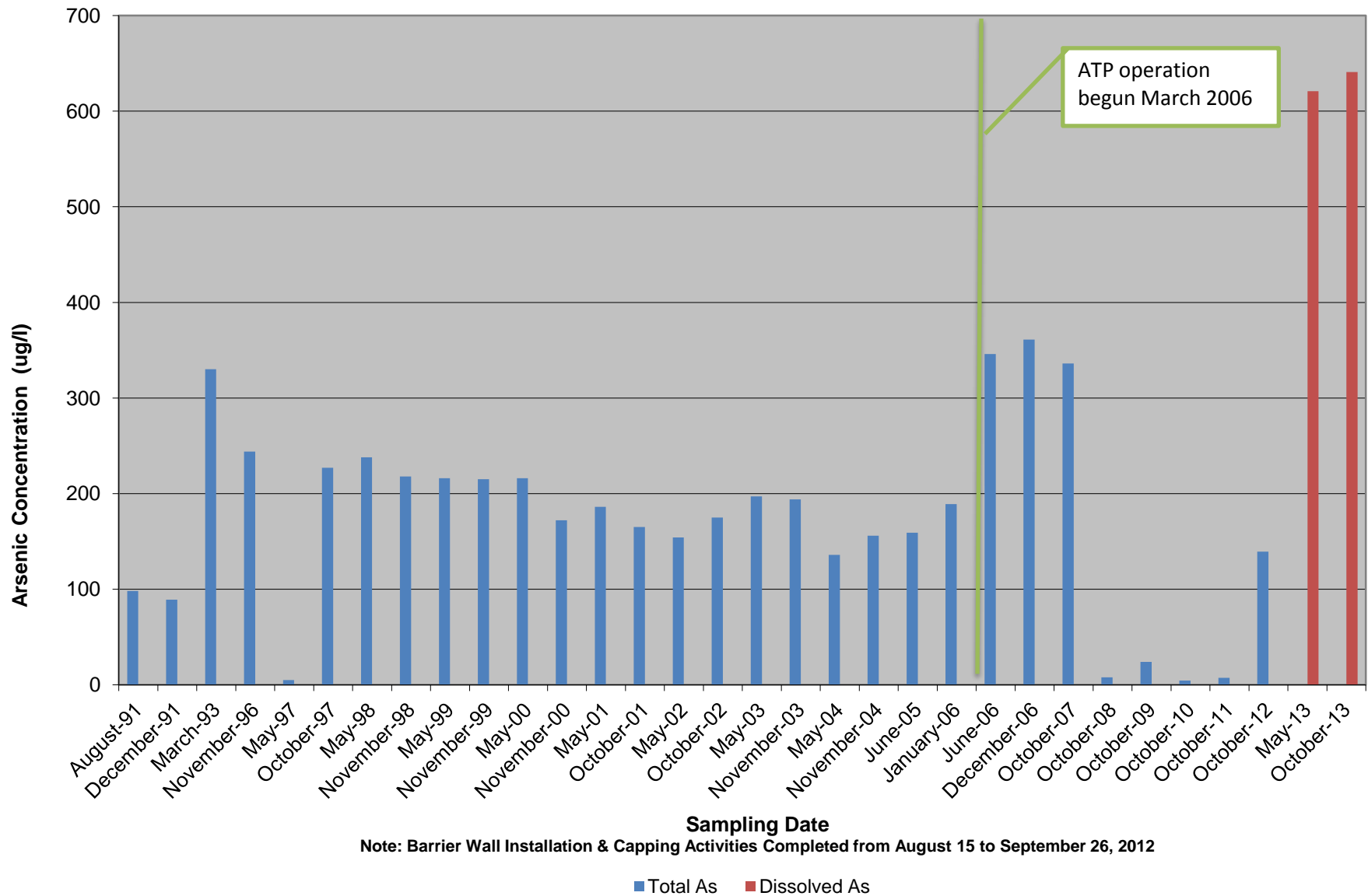
Historic Arsenic Concentrations SHL-11 Upgradient Area



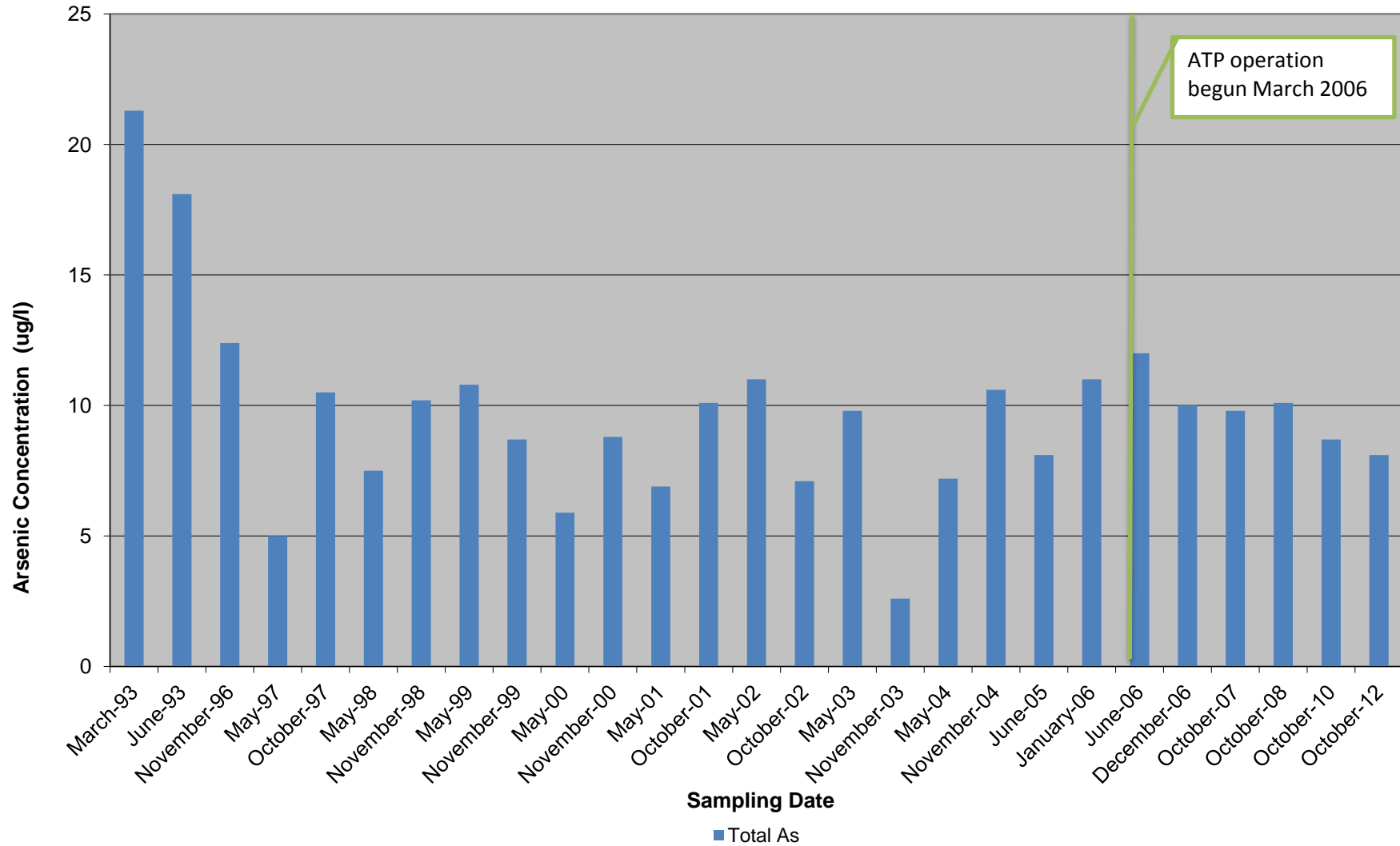
Sampling Date
Note: Barrier Wall Installation & Capping Activities Completed from August 15 to September 26, 2012

■ Total As ■ Dissolved As

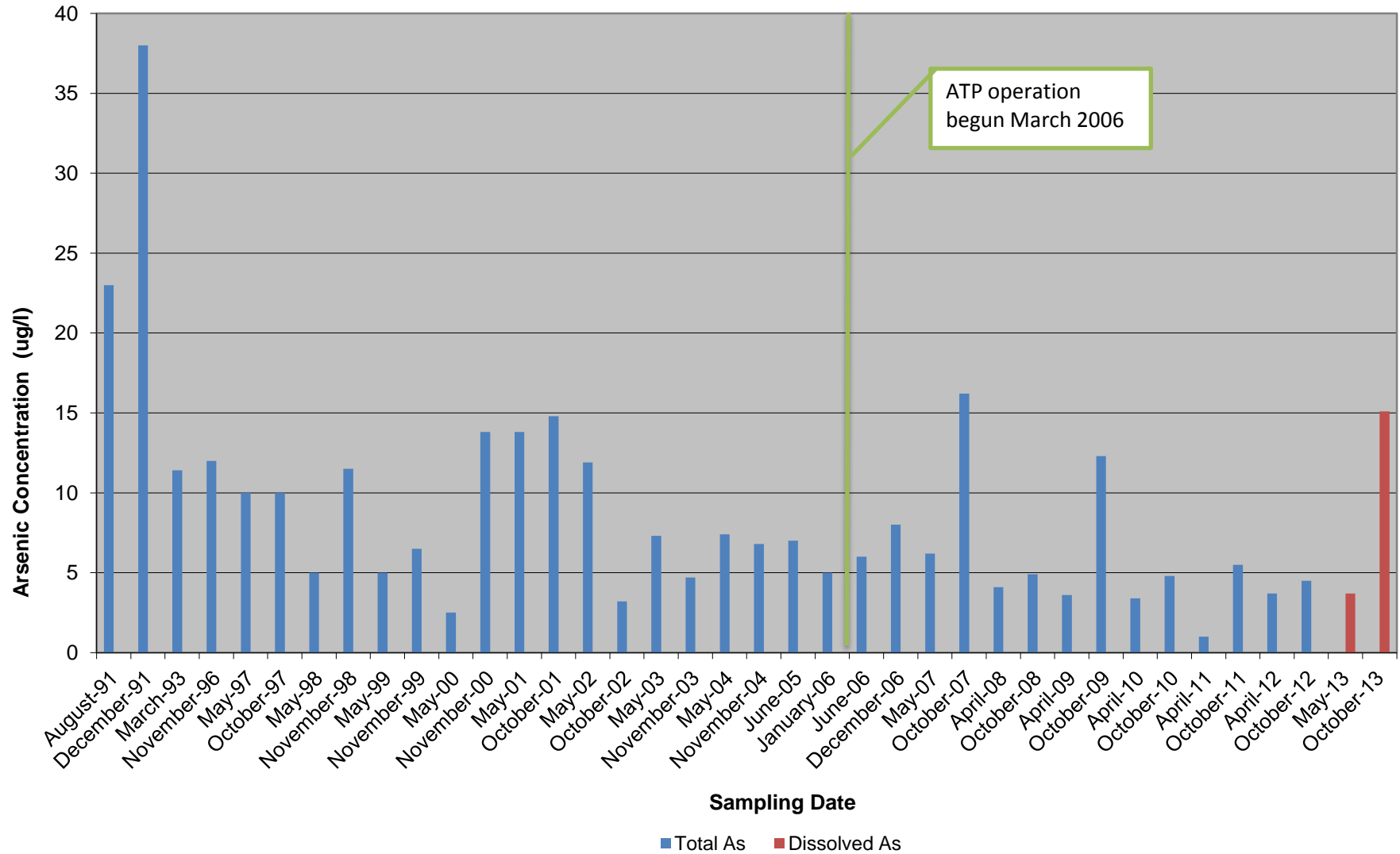
Historic Arsenic Concentrations SHL-20 Upgradient Area



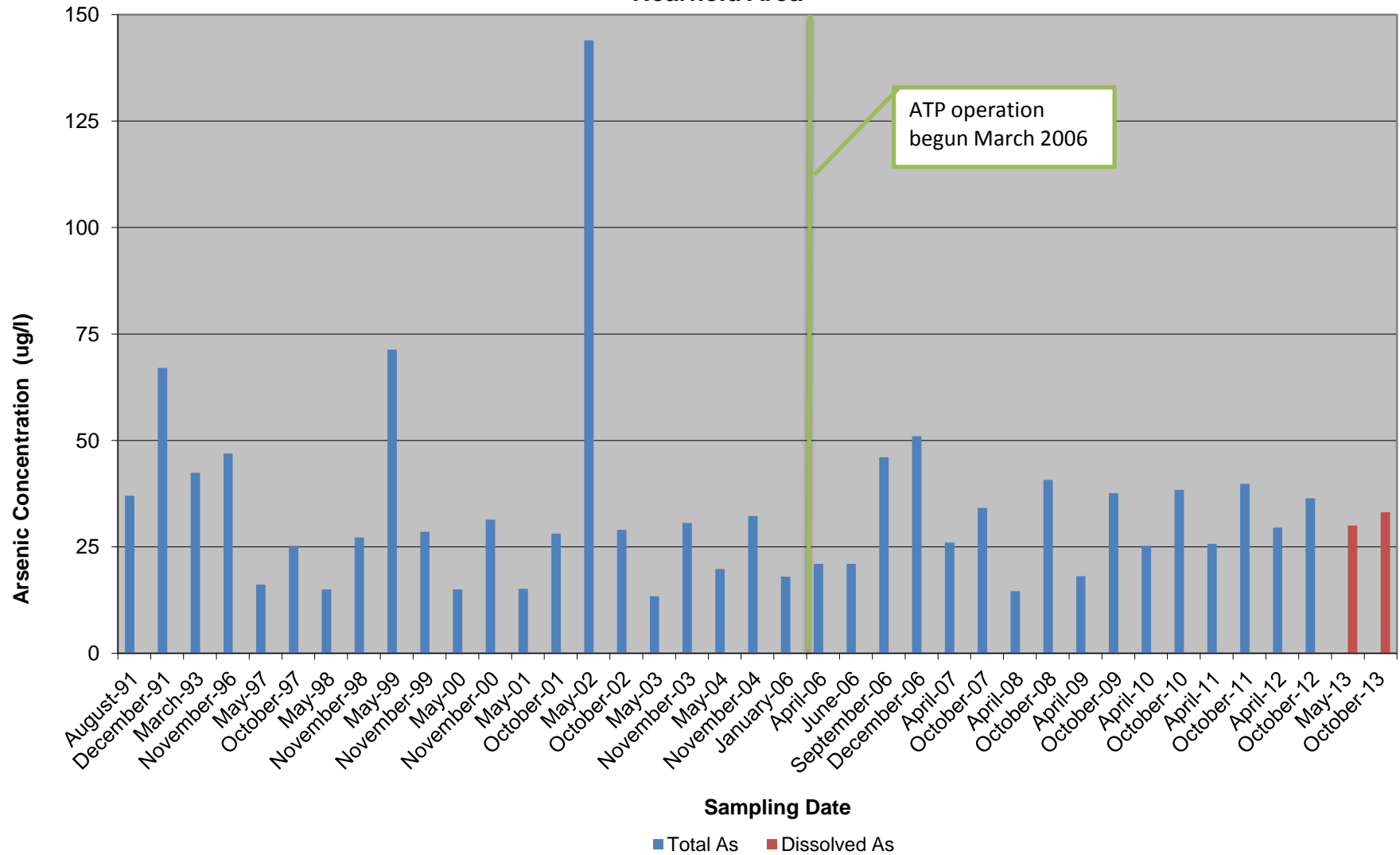
Historic Arsenic Concentrations
SHM-93-10C
Upgradient Area



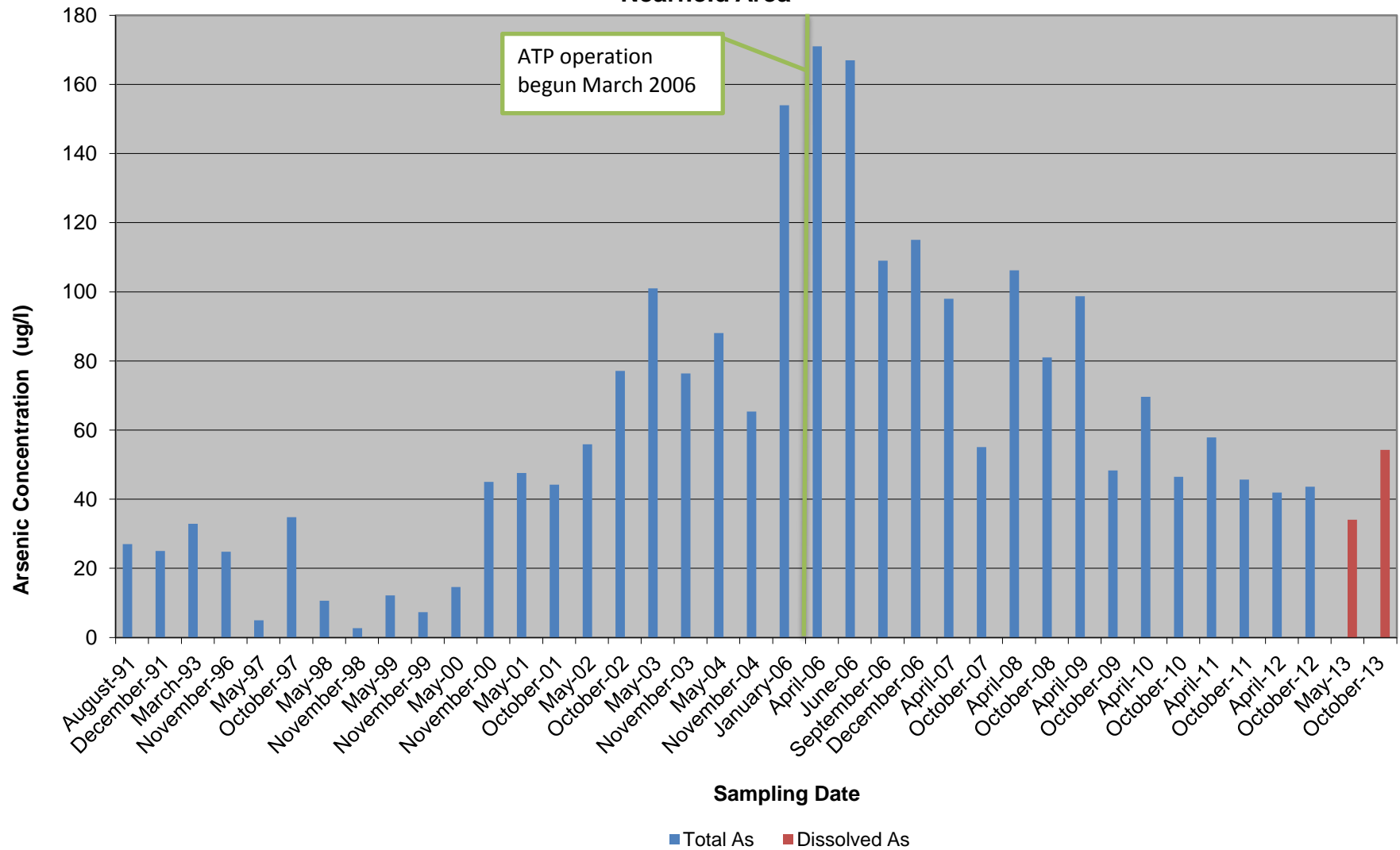
**Historic Arsenic Concentrations
SHL-5
Nearfield Area**



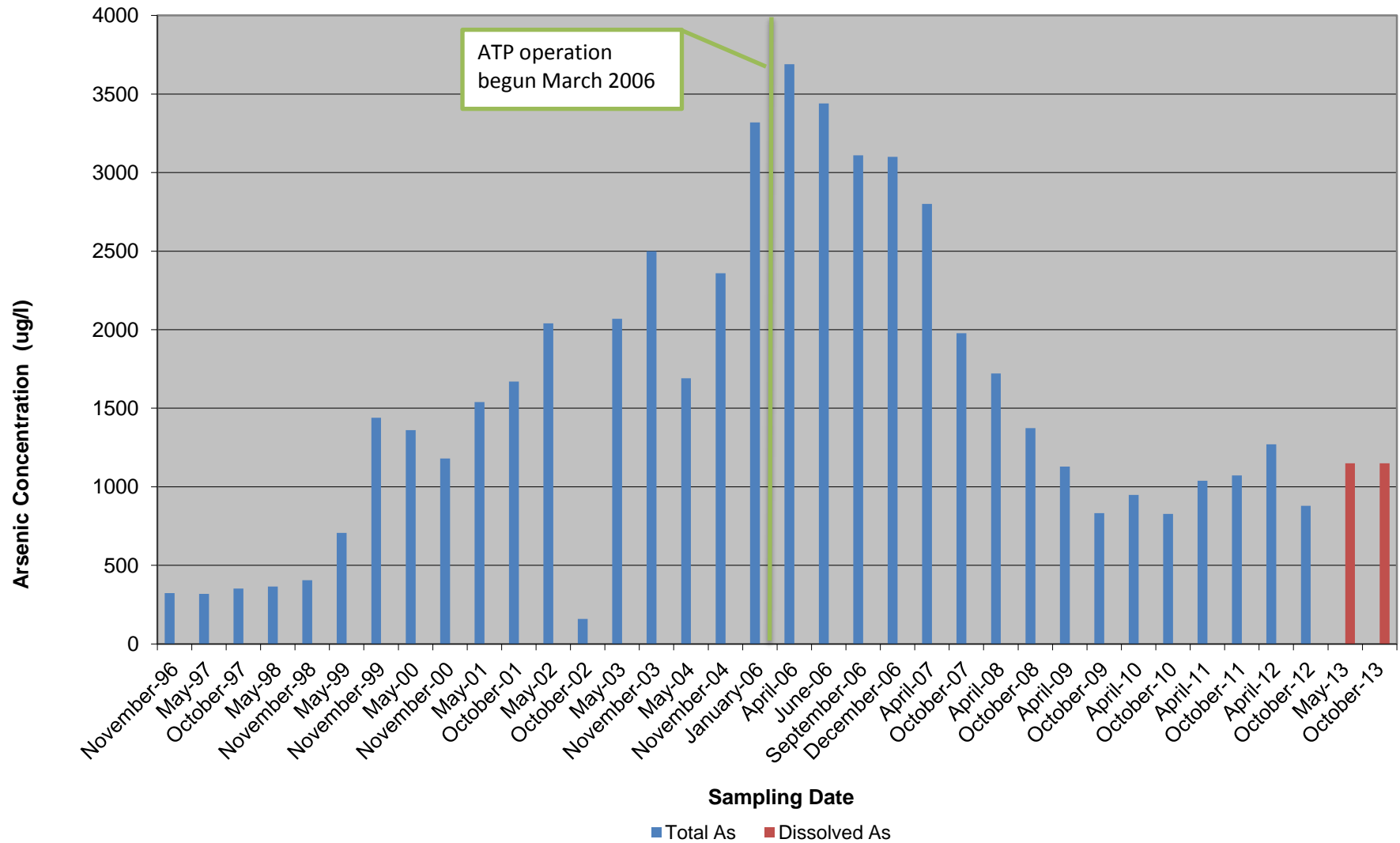
Historic Arsenic Concentrations
SHL-9
Nearfield Area



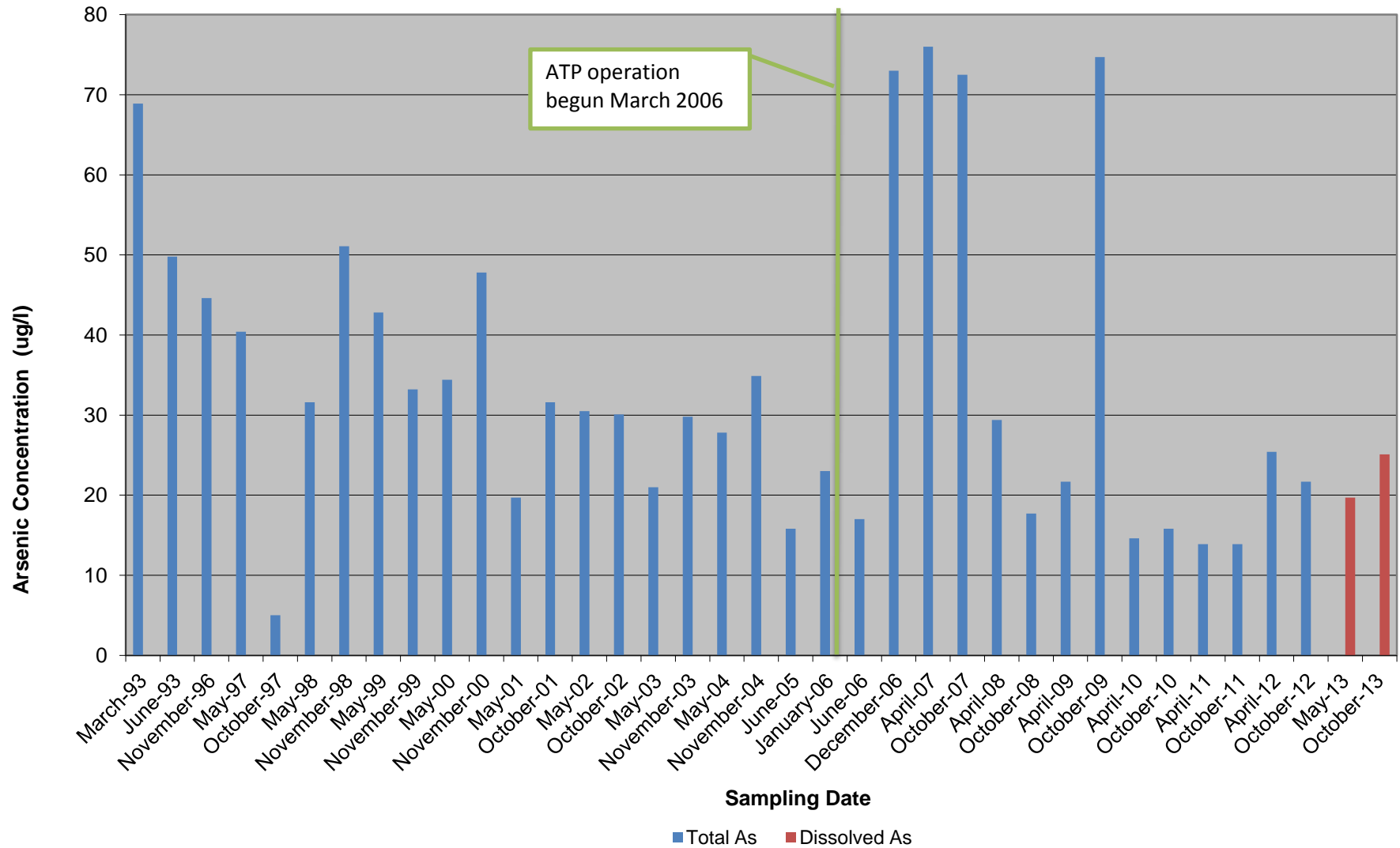
**Historic Arsenic Concentrations
SHL-22
Nearfield Area**



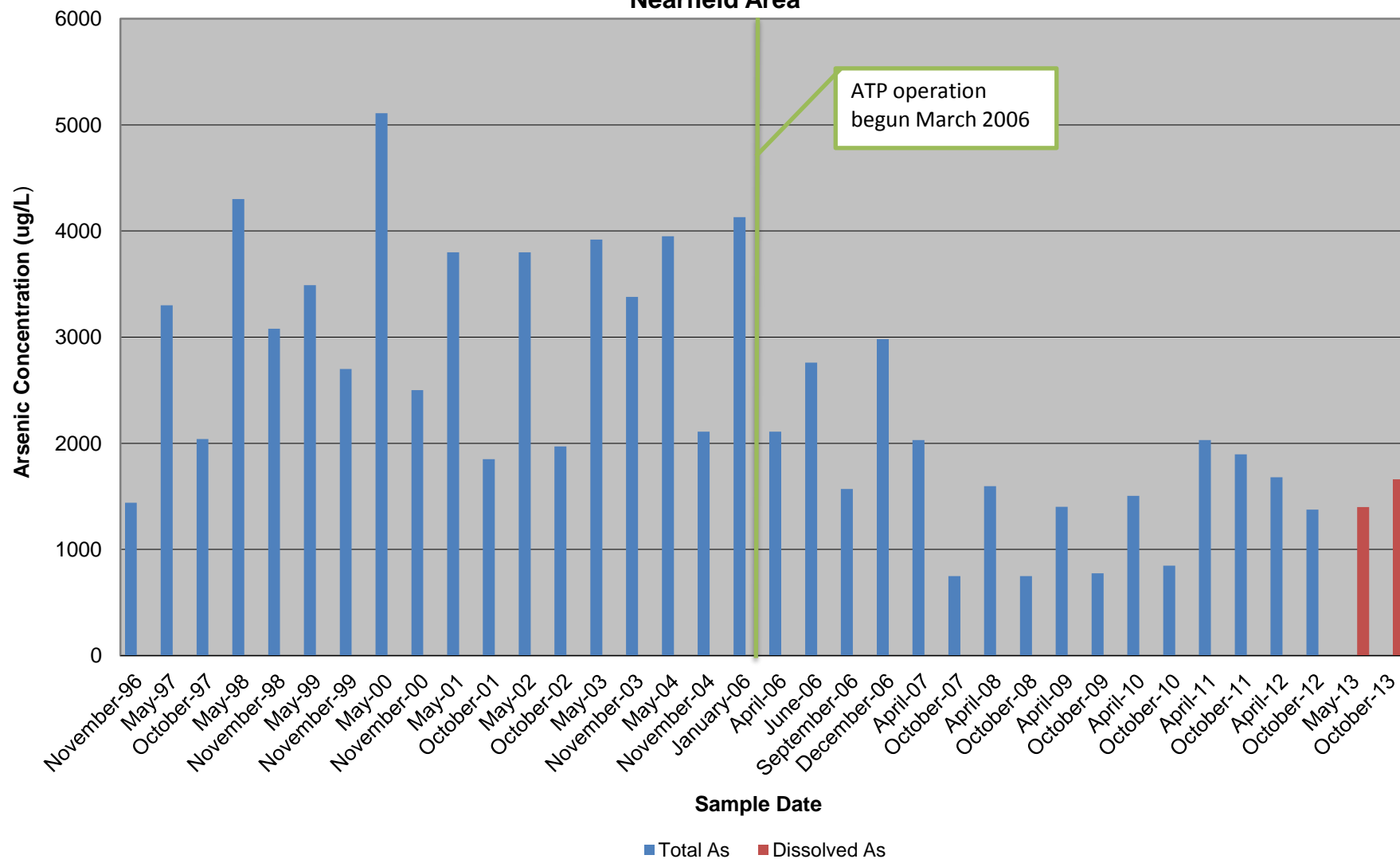
**Historic Arsenic Concentrations
SHM-93-22B
Nearfield Area**



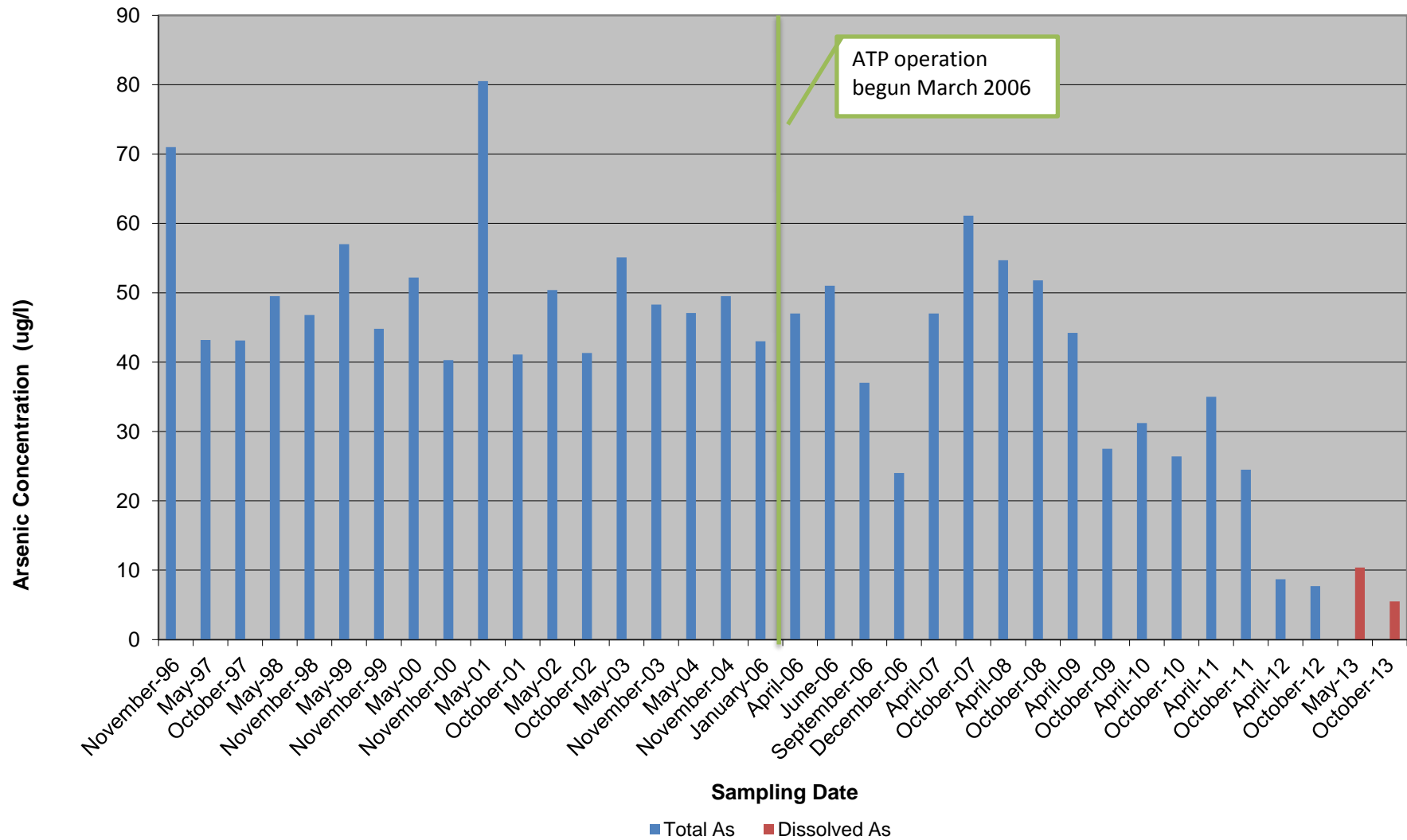
**Historic Arsenic Concentrations
SHM-93-22C
Nearfield Area**



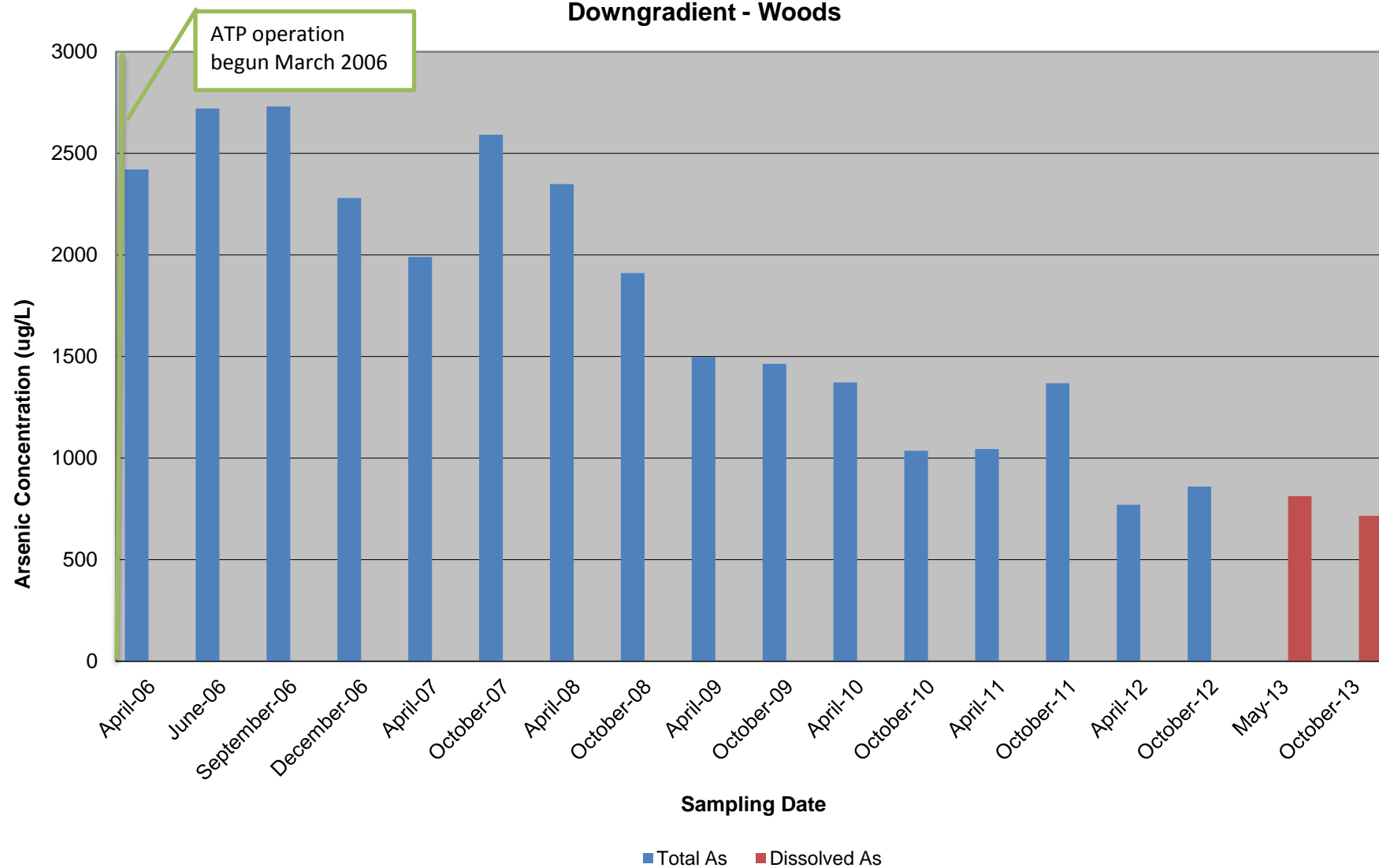
Historic Arsenic Concentrations
SHM-96-5B
Nearfield Area



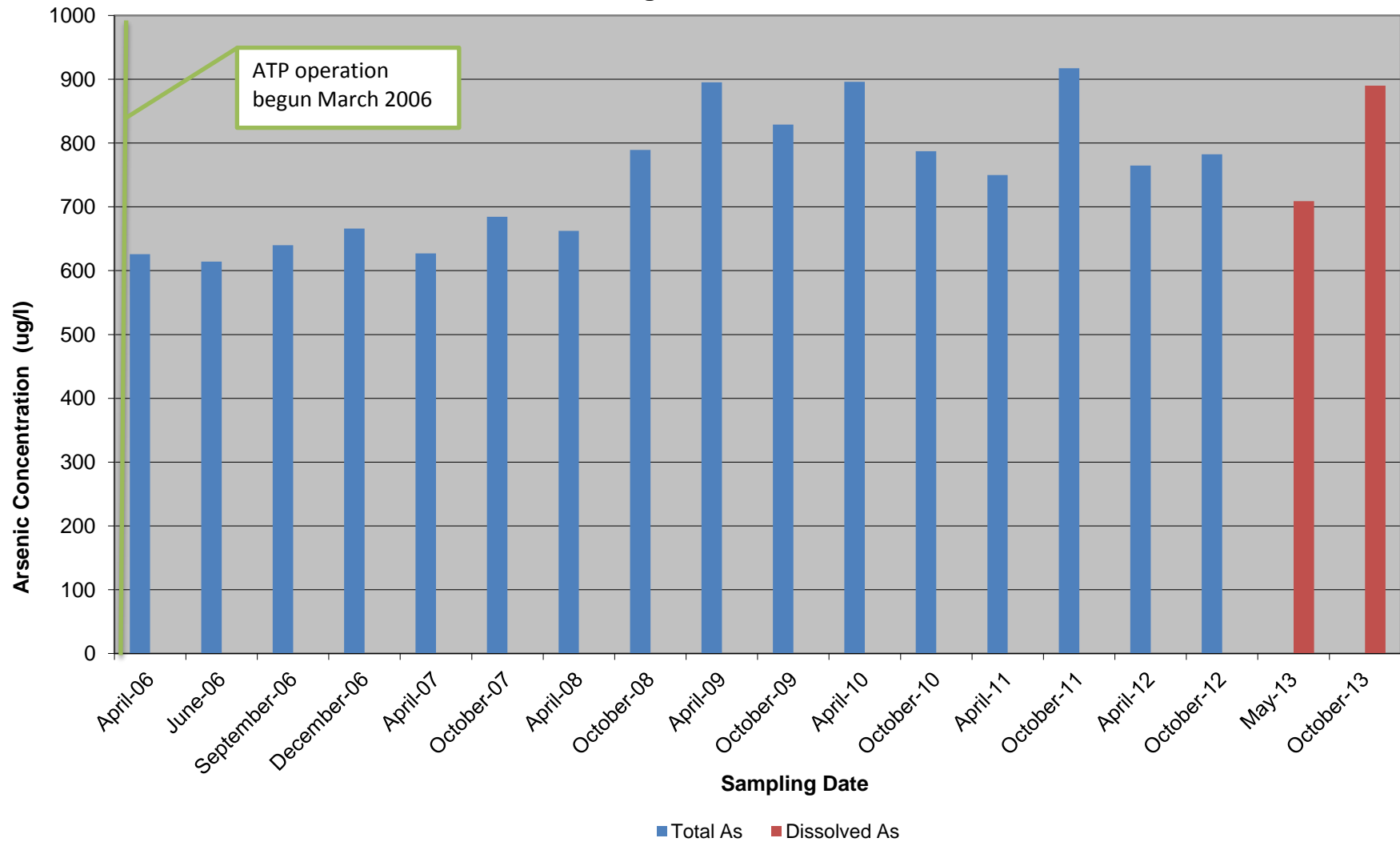
**Historic Arsenic Concentrations
SHM-96-5C
Nearfield Area**



**Historic Arsenic Concentrations
SHM-05-41B
Downgradient - Woods**



**Historic Arsenic Concentrations
SHM-05-41C
Downgradient - Woods**



**Historic Arsenic Concentrations
SHM-05-42B
Downgradient - Woods**

