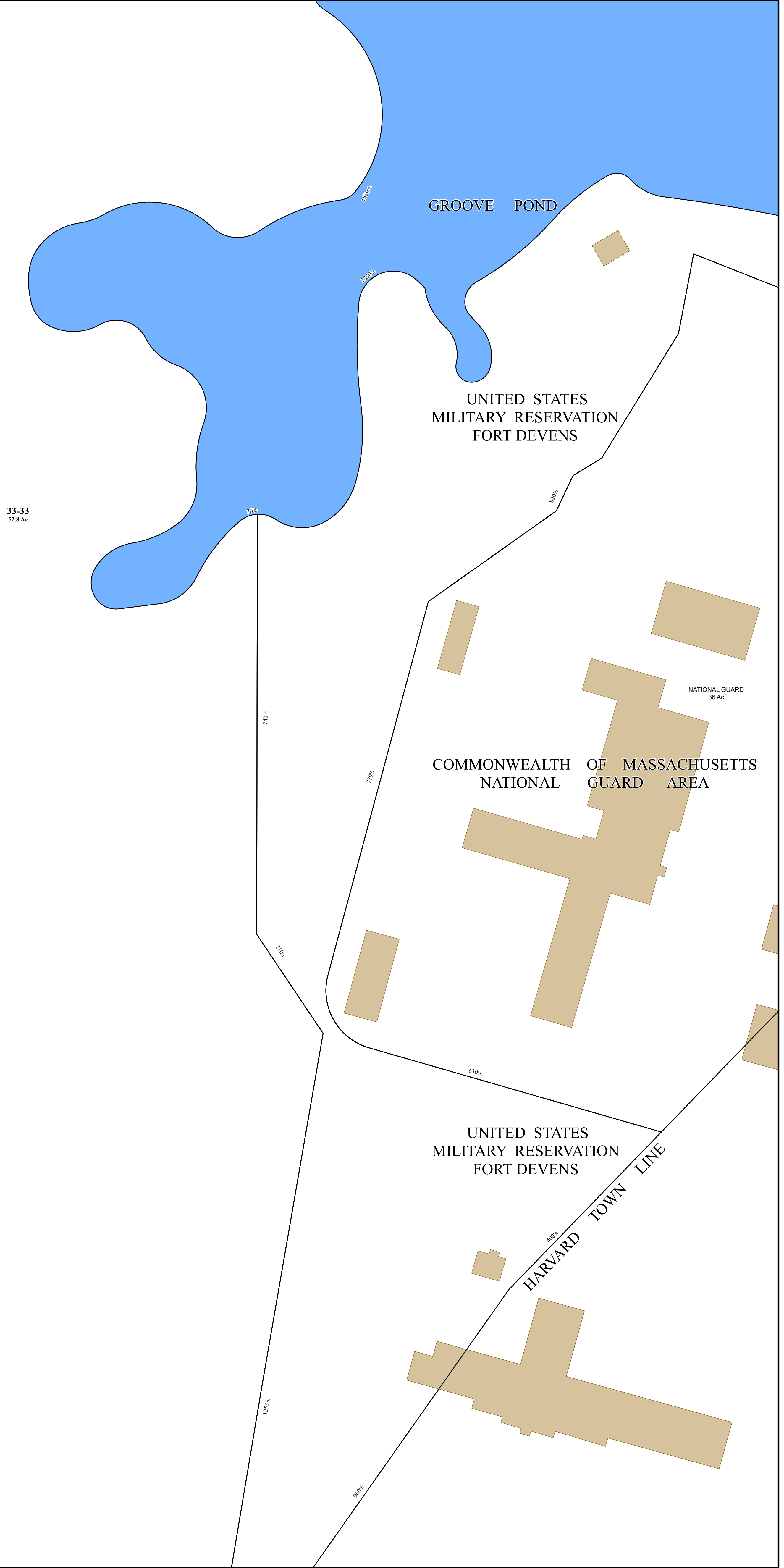


BOSTON AND MAINE RAILROAD  
WORCESTER, NASHUA & PORTLAND DIVISION




32	33	34
39	40	41
	45	

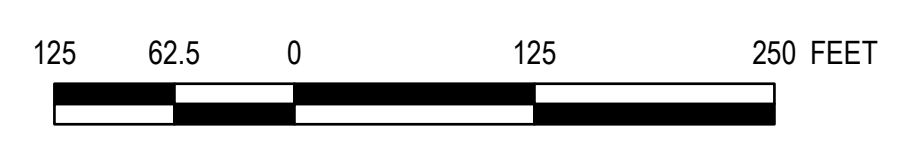
- Legend**
- Parcel Boundaries
  - Easements
  - Traffic Island
  - Water
  - Buildings

The map images and map data were developed for tax valuation purposes only and are not derived from legal surveys or legal descriptions. The Town of Ayer & the MRPC explicitly disclaims any representations and warranties as to the accuracy, timeliness, or completeness of the map images and map data. The map images and map data were created from multiple Town, County, State and Federal sources, and such sources could contain errors. The map images and map data should not be used for any purpose requiring exacting measurement of distance or direction.

In no event will the Town of Ayer, the MRPC, or their officers or employees be liable for any losses or damages that might arise from the use of these map images and map data. The Town of Ayer & the MRPC shall assume no liability for any decisions made or actions taken or not taken by the user of this data.



PREPARED BY:  
Montachusett Regional Planning Commission  
GIS Department, June 2018  
464 Abbott Avenue  
Leominster, MA 01453  
Phone: 978-345-7376  
E-mail: mrpc@mrpc.org



REVISED TO: JANUARY 1, 2018



**AYER, MA**  
01432 - COMMUNITY ID 019  
**ASSESSOR MAPS**